



PA STATE AGENCIES

ONLINE SERVICES

Tom Corbett, Governor Richard J. Allan, Secretary

DCNR Home : Geological Survey : Geologic Hazards : Earthquakes : Earthquake Epicenters PA

# Earthquake Epicenters in Pennsylvania

**Geological Survey**

About the Survey

Classroom

Collecting

Economic Resources

Geology of PA

Geologic Hazards

Groundwater

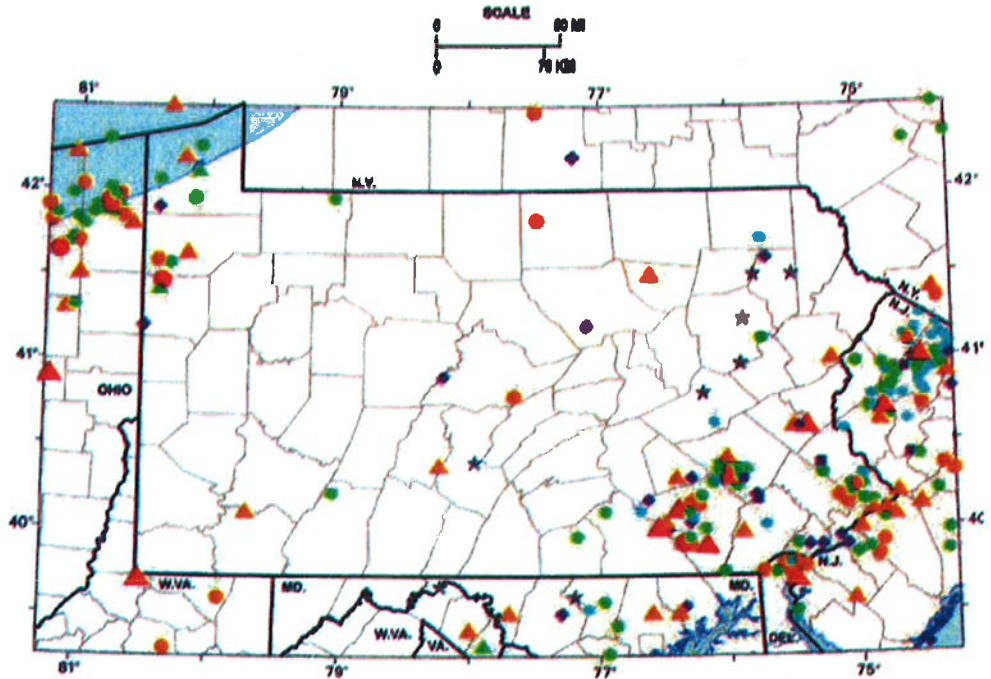
Library

Publications and Digital Data

GeoLinks

Contact the Survey

Search DCNR



	MAGNITUDES					
	≥4	≥3 and <4	≥2 and <3	<2	Unknown	Quarry blast or mine collapse
<b>POST-1965 EVENTS</b>						
<b>PRE-1966 EVENTS</b>						

### Simplified map of earthquake epicenters in and near Pennsylvania.

This earthquake epicenter map shows the location of historical quakes for Pennsylvania. The epi on the earth's surface above the center point (called the focus) of the earthquake's origin in the

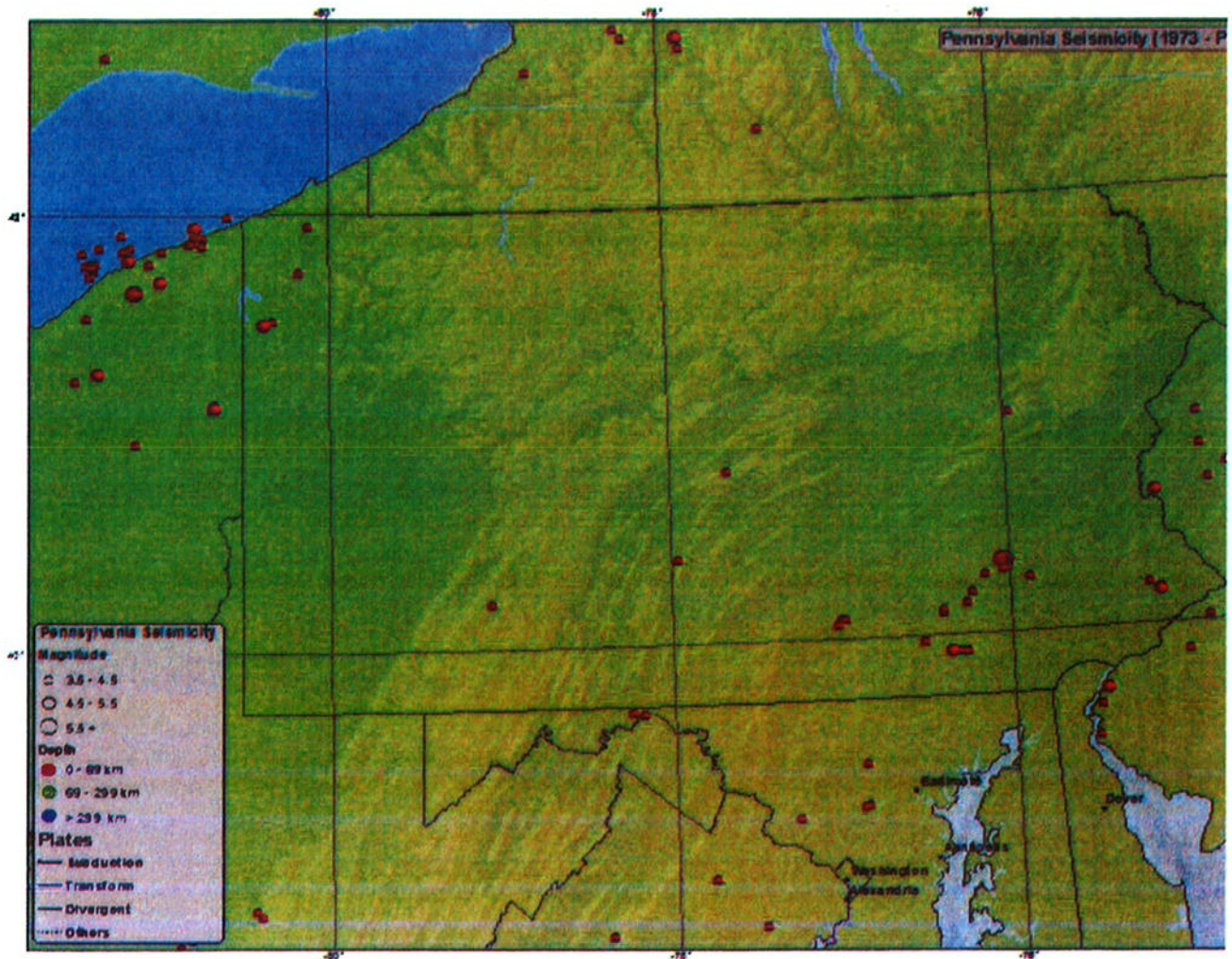
DCNR Home | Contact DCNR | Privacy Policy | Security Policy | PA Home



**Earthquake Hazards Program**

**Pennsylvania**

**Seismicity Map - 1973 to Present**



Share this page: [Facebook](#) [Twitter](#) [Google](#) [Email](#)






Earthquake Hazards Program

Pennsylvania

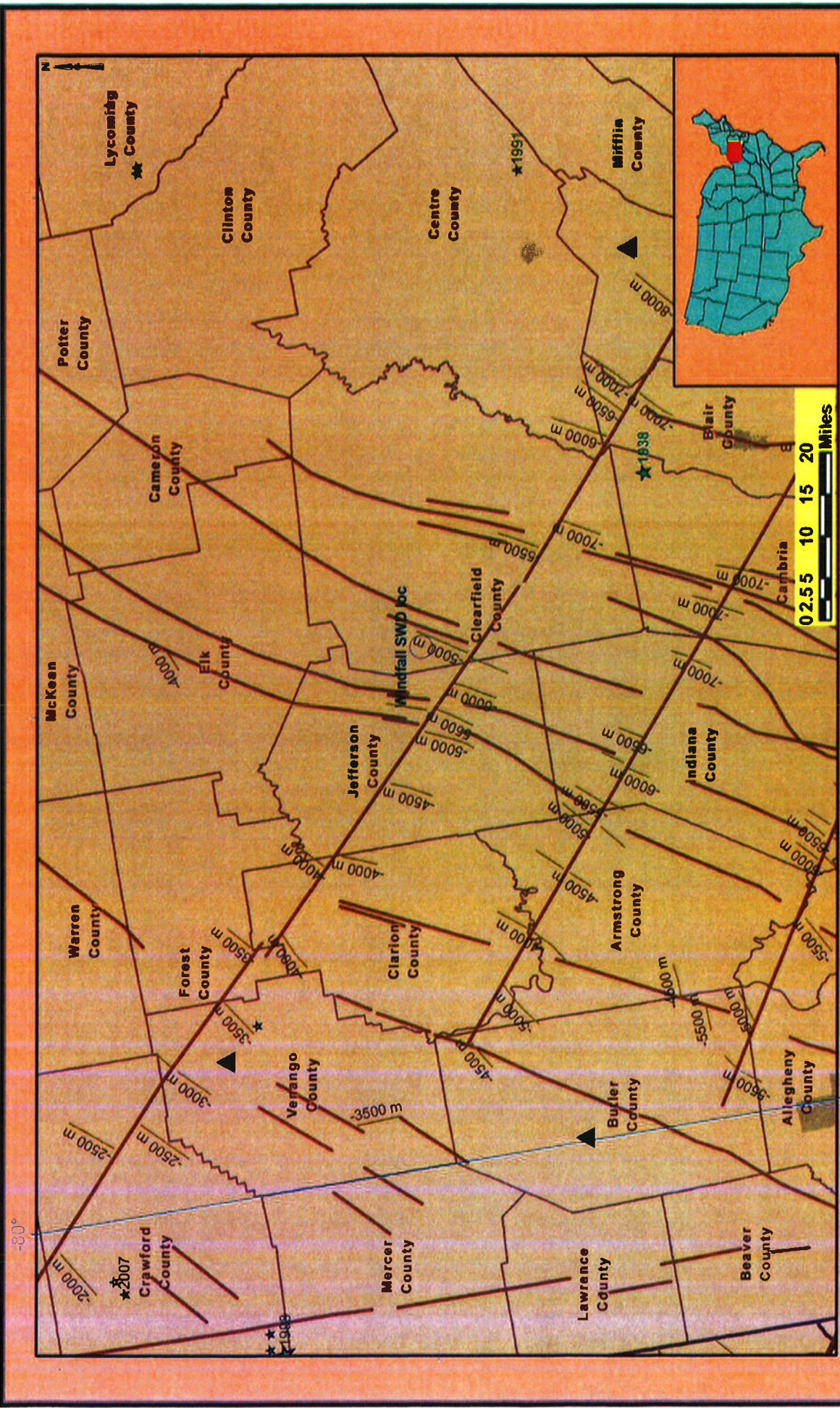
Seismic Hazard Map



[USGS National Seismic Hazard Maps](#)

Share this page: [Facebook](#) [Twitter](#) [Google](#) [Email](#)





Albers Projection  
 Central Meridian: -98  
 1st Std Parallel: 20  
 2nd Std Parallel: 60  
 Latitude of Origin: 40

Compiled by:  
 Nancy Dorsey, EPA R6

Basement Faults: Pennsylvania Open File Report OFGG 05-1 0

Earthquakes up through 08/06/2012 AM

Magnitude	Earthquake Year	Seismometers
No Magnitude	2012	2009
0-3	2011	2008
3.1-5	2010	2008
5.1-6	2010	2008

\* <all other values>  
 \* Ended  
 \* Operating